

195TH STREET WEST (COUNTY ROAD 64)

TRAIL

PONDING

PONDING

MASTER PLAN CONCEPT

MEADOWVIEW PARK

















Master Plan Review

November 3, 2003

Farmington, Minnesota

NOTE: THIS MAP IS CONCEPTUAL ONLY AND REPRESENTS ONLY APPROXIMATE LOCATIONS OF PROPERTIES AND FACILITIES.

KEY

-  existing paved trail
-  proposed paved trail
-  proposed boardwalk
-  approx. park property
-  open space
-  mowed turf
-  prairie plantings
-  wetland
-  new tree
-  existing trees
-  bench
-  picnic table
-  grill
-  interpretive sign
-  park sign
-  bird house - exact location dependent on species/habitat (possible volunteer project)

FUTURE DEVELOPMENT

FUTURE DEVELOPMENT

park expansion to ensure street frontage - layout pending development proposal.

picnic shelter, tables, grill

playground, court

backstop

open field

future neighborhood trail link ?

0 250ft 500ft



FUTURE DEVELOPMENT

future boardwalk

future paved trail

future paved trail

improve woods ecological health

WETLAND
HWL 910.5
TWL 909.5

viewing platform w/interpretive signage

future boardwalk

WETLAND

existing trail
200TH STREET

future trail connection

LANGFORD LANE

PILOT KNOB ROAD (COUNTY ROAD 31)

